
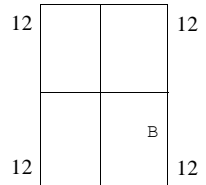


MICHIGAN DEPARTMENT OF ENVIRONMENTAL QUALITY
 OFFICE OF OIL, GAS, AND MINERALS
 PERMIT APPLICATIONS
 12/15/2014 Thru 12/19/2014


APPLICATION NUMBER DATE RECEIVED PERMITTEE NUMBER PERMITTEE NAME Page 1

A140187 12/16/2014 5302 TIGER DEVELOPMENT LLC
 12100 E SPINNAKER LANE
 SUTTONS BAY, MI 49682-9594 Drilling Unit

WELL NAME: STATE GARFIELD C4-12 HD1 SURF OWNER: STATE OF MICHIGAN
 WELL TYPE: OIL WELL PROPOSED DEPTH: 16490 FT
 PERMIT TYPE: NEW WELL TARGET FORMATION: UTICA-COLLINGWOOD
 H2S PRESENT? Yes DEEPEST FORMATION: UTICA-COLLINGWOOD

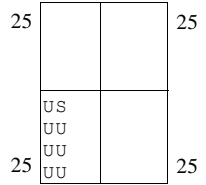


LOCATION:	QT	QT	QT	SEC	T	R	TOWNSHIP	COUNTY	FEET FROM SECTION LINE	FEET FROM DRLG UNIT LINE	
SL				SWSESE	13	25N	6W	GARFIELD	KALKASKA	330 S 860 E	
BHL				NENESE	12	25N	6W	GARFIELD	KALKASKA	2172 S 469 E	465 N 469 E

DESC: R303 EXCEPTION REQUESTED, 960 ACRES (ALL SECTION 13 & S/2 SECTION 12). WELL MAY BE COMPLETED USING HIGH VOLUME HYDRAULIC FRACTURING. SUPERVISOR'S INSTRUCTION 1-2011 APPLIES.

A140188 12/16/2014 6564 WYOTEX DRILLING VENTURES LLC Drilling Unit

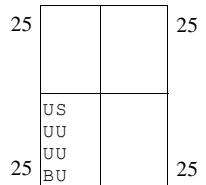
WELL NAME: COZART 1-25 P SURF OWNER: DEBORAH JEWELL
 WELL TYPE: OIL WELL PROPOSED DEPTH: 5600 FT
 PERMIT TYPE: NEW WELL TARGET FORMATION: A-1 CARBONATE
 H2S PRESENT? No DEEPEST FORMATION: NIAGARAN GRAY



LOCATION:	QT	QT	QT	SEC	T	R	TOWNSHIP	COUNTY	FEET FROM SECTION LINE	FEET FROM DRLG UNIT LINE	
SL				NENWSW	25	26N	12W	GREEN LAKE	GRAND TRAVERSE	2321 S 968 W	330 N 360 E

A140189 12/16/2014 6564 WYOTEX DRILLING VENTURES LLC Drilling Unit

WELL NAME: COZART 1-25 HD1 SURF OWNER: DEBORAH JEWELL
 WELL TYPE: OIL WELL PROPOSED DEPTH: 7741 FT
 PERMIT TYPE: NEW WELL TARGET FORMATION: A-1 CARBONATE
 H2S PRESENT? No DEEPEST FORMATION: A-1 CARBONATE



LOCATION:	QT	QT	QT	SEC	T	R	TOWNSHIP	COUNTY	FEET FROM SECTION LINE	FEET FROM DRLG UNIT LINE	
SL				NENWSW	25	26N	12W	GREEN LAKE	GRAND TRAVERSE	2321 S 968 W	
BHL				SWSWSW	25	26N	12W	GREEN LAKE	GRAND TRAVERSE	460 S 460 W	460 S 460 W

MICHIGAN DEPARTMENT OF ENVIRONMENTAL QUALITY
OFFICE OF OIL, GAS, AND MINERALS
PERMIT APPLICATIONS

12/15/2014 Thru 12/19/2014

APPLICATION NUMBER	DATE RECEIVED	PERMITTEE NUMBER	PERMITTEE NAME					
A140190	12/17/2014	6559	TRIMONT ENERGY MICHIGAN LLC 1305 GRANDVIEW AVE, SUITE 450 PITTSBURGH, PA 15221	Drilling Unit 30 <table border="1" style="display: inline-table; vertical-align: middle;"><tr><td> </td><td> </td></tr><tr><td> </td><td>UU UU SU UU</td></tr></table> 30				UU UU SU UU
	UU UU SU UU							
WELL NAME:	MILLER ANTRIM D3-30		SURF OWNER: CHARLES MILLER					
WELL TYPE:	NATURAL GAS WELL		PROPOSED DEPTH: 1250 FT					
PERMIT TYPE:	NEW WELL		TARGET FORMATION: ANTRIM					
H2S PRESENT?	No		DEEPEST FORMATION: TRAVERSE LIMESTONE					

LOCATION:	QT QT QT	SEC	T	R	TOWNSHIP	COUNTY	FEET FROM SECTION LINE	FEET FROM DRLG UNIT LINE
SL	NWSWE	30	22N	16W	MANISTEE	MANISTEE	921 S 2298 E	921 S 332 W

DESC: WELL MAY BE COMPLETED USING HYDRAULIC FRACTURING.

A140191	12/17/2014	6564	WYOTEX DRILLING VENTURES LLC	Drilling Unit 1 <table border="1" style="display: inline-table; vertical-align: middle;"><tr><td> </td><td> </td></tr><tr><td> </td><td>UUUU UUUU</td></tr></table> 1				UUUU UUUU
	UUUU UUUU							
WELL NAME:	MCMANUS 1-1 P		SURF OWNER: GEORGE A MCMANUS JR AND CLARA B M					
WELL TYPE:	OIL WELL		PROPOSED DEPTH: 5800 FT					
PERMIT TYPE:	NEW WELL		TARGET FORMATION: A-1 CARBONATE					
H2S PRESENT?	No		DEEPEST FORMATION: NIAGARAN GRAY					

LOCATION:	QT QT QT	SEC	T	R	TOWNSHIP	COUNTY	FEET FROM SECTION LINE	FEET FROM DRLG UNIT LINE
SL	SESESE	1	26N	11W	BLAIR	GRAND TRAVERSE	653 S 440 E	653 S 440 E

A140192	12/17/2014	6564	WYOTEX DRILLING VENTURES LLC	Drilling Unit 1 <table border="1" style="display: inline-table; vertical-align: middle;"><tr><td> </td><td> </td></tr><tr><td> </td><td>UUUU BUUS</td></tr></table> 1				UUUU BUUS
	UUUU BUUS							
WELL NAME:	MCMANUS 1-1 HD1		SURF OWNER: GEORGE A MCMANUS JR & CLARA B MCM					
WELL TYPE:	NATURAL GAS WELL		PROPOSED DEPTH: 7153 FT					
PERMIT TYPE:	NEW WELL		TARGET FORMATION: A-1 CARBONATE					
H2S PRESENT?	No		DEEPEST FORMATION: A-1 CARBONATE					

LOCATION:	QT QT QT	SEC	T	R	TOWNSHIP	COUNTY	FEET FROM SECTION LINE	FEET FROM DRLG UNIT LINE
SL	SESESE	1	26N	11W	BLAIR	GRAND TRAVERSE	653 S 440 E	
BHL	SWSWE	1	26N	11W	BLAIR	GRAND TRAVERSE	460 S 2191 E	460 S 460 W

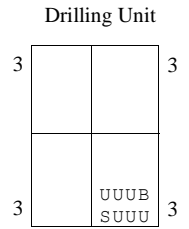
A140193	12/17/2014	6564	WYOTEX DRILLING VENTURES LLC	Drilling Unit 3 <table border="1" style="display: inline-table; vertical-align: middle;"><tr><td> </td><td> </td></tr><tr><td> </td><td>UUUU SUUU</td></tr></table> 3				UUUU SUUU
	UUUU SUUU							
WELL NAME:	STATE MANISTEE & ANDERSON 1-3 P		SURF OWNER: DUANE & SHARON ANDERSON					
WELL TYPE:	OIL WELL		PROPOSED DEPTH: 4350 FT					
PERMIT TYPE:	NEW WELL		TARGET FORMATION: A-1 CARBONATE					
H2S PRESENT?	No		DEEPEST FORMATION: NIAGARAN GRAY					

LOCATION:	QT QT QT	SEC	T	R	TOWNSHIP	COUNTY	FEET FROM SECTION LINE	FEET FROM DRLG UNIT LINE
SL	SWSWE	3	22N	16W	MANISTEE	MANISTEE	460 S 2255 E	460 S 330 W

MICHIGAN DEPARTMENT OF ENVIRONMENTAL QUALITY
 OFFICE OF OIL, GAS, AND MINERALS
 PERMIT APPLICATIONS

12/15/2014 Thru 12/19/2014

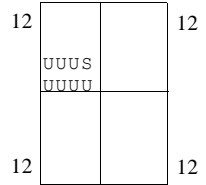
APPLICATION NUMBER: A140194 DATE RECEIVED: 12/17/2014 PERMITTEE NUMBER: 6564 PERMITTEE NAME: WYOTEX DRILLING VENTURES LLC



WELL NAME: STATE MANISTEE & ANDERSON 1-3 H SURF OWNER: DUANE & SHARON ANDERSON
 WELL TYPE: OIL WELL PROPOSED DEPTH: 5702 FT
 PERMIT TYPE: NEW WELL TARGET FORMATION: A-1 CARBONATE
 H2S PRESENT? No DEEPEST FORMATION: A-1 CARBONATE

LOCATION:	QT	QT	QT	SEC	T	R	TOWNSHIP	COUNTY	FEET FROM SECTION LINE	FEET FROM DRLG UNIT LINE
SL	SWSWSE			3	22N	16W	MANISTEE	MANISTEE	460 S 2255 E	
BHL	NESESE			3	22N	16W	MANISTEE	MANISTEE	861 S 460 E	460 N 460 E

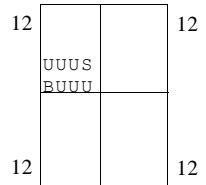
A140195 12/17/2014 6564 WYOTEX DRILLING VENTURES LLC



WELL NAME: HARRIGAN 3-12 P SURF OWNER: THOMAS & DEBORAH HARRIGAN TRUST
 WELL TYPE: OIL WELL PROPOSED DEPTH: 5800 FT
 PERMIT TYPE: NEW WELL TARGET FORMATION: A-1 CARBONATE
 H2S PRESENT? No DEEPEST FORMATION: NIAGARAN GRAY

LOCATION:	QT	QT	QT	SEC	T	R	TOWNSHIP	COUNTY	FEET FROM SECTION LINE	FEET FROM DRLG UNIT LINE
SL	NESENW			12	26N	11W	BLAIR	GRAND TRAVERSE	1685 N 2518 W	366 N 126 E

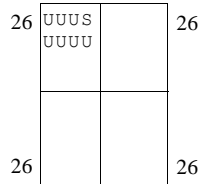
A140196 12/17/2014 6564 WYOTEX DRILLING VENTURES LLC



WELL NAME: HARRIGAN 3-12 HD1 SURF OWNER: THOMAS & DEBORAH HARRIGAN TRUST
 WELL TYPE: OIL WELL PROPOSED DEPTH: 7438 FT
 PERMIT TYPE: NEW WELL TARGET FORMATION: A-1 CARBONATE
 H2S PRESENT? No DEEPEST FORMATION: A-1 CARBONATE

LOCATION:	QT	QT	QT	SEC	T	R	TOWNSHIP	COUNTY	FEET FROM SECTION LINE	FEET FROM DRLG UNIT LINE
SL	NESENW			12	26N	11W	BLAIR	GRAND TRAVERSE	1685 N 2518 W	
BHL	SWSWNW			12	26N	11W	BLAIR	GRAND TRAVERSE	2165 N 460 W	460 S 460 W

A140197 12/17/2014 6564 WYOTEX DRILLING VENTURES LLC



WELL NAME: STATE SPRINGDALE 1-26 P SURF OWNER: STATE OF MICHIGAN
 WELL TYPE: OIL WELL PROPOSED DEPTH: 5200 FT
 PERMIT TYPE: NEW WELL TARGET FORMATION: A-1 CARBONATE
 H2S PRESENT? No DEEPEST FORMATION: NIAGARAN GRAY

LOCATION:	QT	QT	QT	SEC	T	R	TOWNSHIP	COUNTY	FEET FROM SECTION LINE	FEET FROM DRLG UNIT LINE
SL	NENENW			26	24N	14W	SPRINGDALE	MANISTEE	460 N 2321 W	460 N 330 E

MICHIGAN DEPARTMENT OF ENVIRONMENTAL QUALITY
OFFICE OF OIL, GAS, AND MINERALS
PERMIT APPLICATIONS

12/15/2014 Thru 12/19/2014

APPLICATION NUMBER: A140198
DATE RECEIVED: 12/17/2014
PERMITTEE NUMBER: 6564
PERMITTEE NAME: WYOTEX DRILLING VENTURES LLC

Drilling Unit

26	UUUS BUUU		26
26			26

WELL NAME: STATE SPRINGDALE 1-26 HD1
WELL TYPE: OIL WELL
PERMIT TYPE: NEW WELL
H2S PRESENT? No

SURF OWNER: STATE OF MICHIGAN
PROPOSED DEPTH: 6675 FT
TARGET FORMATION: A-1 CARBONATE
DEEPEST FORMATION: A-1 CARBONATE

LOCATION:	QT	QT	QT	SEC	T	R	TOWNSHIP	COUNTY	FEET FROM SECTION LINE	FEET FROM DRLG UNIT LINE
SL	NENENW			26	24N	14W	SPRINGDALE	MANISTEE	460 N 2321 W	
BHL	SWNWNW			26	24N	14W	SPRINGDALE	MANISTEE	852 N 460 W	460 S 460 W

A140199 12/17/2014 6559 TRIMONT ENERGY MICHIGAN LLC
1305 GRANDVIEW AVE, SUITE 450
PITTSBURGH, PA 15221


Drilling Unit

36			36
36	BU US UU UU		36

PREV PERMIT: 35479
WELL NAME: GILLESPIE 4-36A
WELL TYPE: OIL WELL
PERMIT TYPE: RE-ENTRY
H2S PRESENT? No

SURF OWNER: ANTHONY AND MICHELLE GANSSS
PROPOSED DEPTH: 4188 FT
TARGET FORMATION: NIAGARAN BROWN
DEEPEST FORMATION: NIAGARAN GRAY

LOCATION:	QT	QT	QT	SEC	T	R	TOWNSHIP	COUNTY	FEET FROM SECTION LINE	FEET FROM DRLG UNIT LINE
SL	SENESEW			36	22N	17W	MANISTEE	MANISTEE	1934 S 2232 W	
BHL	NWNESW			36	22N	17W	MANISTEE	MANISTEE	2206 S 1759 W	460 N 460 W

MICHIGAN DEPARTMENT OF ENVIRONMENTAL QUALITY
 OFFICE OF OIL, GAS, AND MINERALS
 PERMIT LIST
 12/15/2014 Thru 12/19/2014


PERMIT NUMBER DATE ISSUED PERMITTEE NUMBER PERMITTEE NAME Page 1

61060 12/16/2014 5312 PAXTON RESOURCES LLC
 132 N OTSEGO AVE
 GAYLORD, MI 49735 Drilling Unit

API WELL NO: 21-161-61024-03-00 13

UU	UU
UU	UU
UU	SU

13

PREV PERMIT: 61024

WELL NAME: SCHAIBLE A3-13B SURF OWNER: RICHARD SCHAIBLE ET UX

WELL TYPE: OIL WELL TRUE VERTICAL DEPTH: 3660 FT

PERMIT TYPE: RE-ENTRY TARGET FORMATION: TRENTON-BLACK RIVER 13

--	--

13

H2S PRESENT? No DEEPEST FORMATION: TRENTON-BLACK RIVER

LOCATION:	QT	QT	QT	SEC	T	R	TOWNSHIP	COUNTY	FEET FROM SECTION LINE	FEET FROM DRLG UNIT LINE
SL	SWSWNE	13	3S	4E	FREEDOM	WASHTENAW	2071 N 2080 E			
BHL	SWSWNE	13	3S	4E	FREEDOM	WASHTENAW	2345 N 2000 E		347 S 669 E	

61061 12/16/2014 6561 H S E MI LLC
 PO BOX 1557 Drilling Unit

API WELL NO: 21-145-61061-00-00 28

--	--

28

WELL NAME: SMITH 1-28 SURF OWNER: EVELYN M WALKER, JAMES AND DELLA

WELL TYPE: OIL WELL TRUE VERTICAL DEPTH: 3000 FT

PERMIT TYPE: NEW WELL TARGET FORMATION: TRAVERSE LIMESTONE 28

USUU	
UUUU	
UUUU	

28

H2S PRESENT? No DEEPEST FORMATION: DUNDEE

LOCATION:	QT	QT	QT	SEC	T	R	TOWNSHIP	COUNTY	FEET FROM SECTION LINE	FEET FROM DRLG UNIT LINE
SL	NENWSW	28	9N	2E	BRADY	SAGINAW	2004 S 660 W		660 N 660 W	

DESC: R303 EXCEPTION REQUESTED, 160 ACRES

61062 12/19/2014 5320 SAVOY ENERGY LP
 920 HASTINGS STREET, SUITE A
 PO BOX 1560 Drilling Unit

API WELL NO: 21-059-46600-01-00 25

--	--

25

PREV PERMIT: 46600

WELL NAME: READING 1-25A SURF OWNER: DANNY CRAWFORD & RUPP MICHIGAN L

WELL TYPE: OIL WELL TRUE VERTICAL DEPTH: 3725 FT

PERMIT TYPE: RE-ENTRY TARGET FORMATION: TRENTON-BLACK RIVER 25

US	
UU	

25

H2S PRESENT? No DEEPEST FORMATION: TRENTON

LOCATION:	QT	QT	QT	SEC	T	R	TOWNSHIP	COUNTY	FEET FROM SECTION LINE	FEET FROM DRLG UNIT LINE
SL	NESWSW	25	7S	4W	READING	HILLSDALE	988 S 667 W		330 N 641 E	

MICHIGAN DEPARTMENT OF ENVIRONMENTAL QUALITY
OFFICE OF OIL, GAS, AND MINERALS

UPDATED PERMITS

12/15/2014 Thru 12/19/2014



PERMIT OWNER OWNER
NUMBER NUMBER NAME

Page 1

PLUGGING INSTRUCTIONS ISSUED:

49417 6361 CHEVRON MICHIGAN LLC
10691 E CARTER RD. SUITE 201
TRAVERSE CITY, MI 49684

API WELLNO: 21-009-49417-00-00

WELL NAME: MORRIS D1-26

PLUG INST. ISSUE DATE: 12/12/2014

LOCATION:	QT	QT	QT	SEC	T	R	TOWNSHIP	COUNTY	FEET FROM SECTION LINE	FEET FROM DRLG UNIT LINE
SL	SWSWSW			26	31N	6W	JORDAN	ANTRIM	660 S 400 W	660 S 400 W

COMMENTS: App. to P&A expires 12/12/15. KK1

52665 6361 CHEVRON MICHIGAN LLC
10691 E CARTER RD. SUITE 201
TRAVERSE CITY, MI 49684

API WELLNO: 21-029-52665-00-00

WELL NAME: ROYER D3-14

PLUG INST. ISSUE DATE: 12/12/2014

LOCATION:	QT	QT	QT	SEC	T	R	TOWNSHIP	COUNTY	FEET FROM SECTION LINE	FEET FROM DRLG UNIT LINE
SL	SWSWSE			14	32N	4W	HUDSON	CHARLEVOIX	370 S 350 W	370 S 350 W

COMMENTS: App. to P&A expires 12/12/15. KK1

53124 6361 CHEVRON MICHIGAN LLC
10691 E CARTER RD. SUITE 201
TRAVERSE CITY, MI 49684

API WELLNO: 21-009-53124-00-00

WELL NAME: OLD KENT C4-24

PLUG INST. ISSUE DATE: 12/12/2014

LOCATION:	QT	QT	QT	SEC	T	R	TOWNSHIP	COUNTY	FEET FROM SECTION LINE	FEET FROM DRLG UNIT LINE
SL	SWNESE			24	31N	7W	ECHO	ANTRIM	1211 N 825 E	1211 N 481 W

COMMENTS: App. to P&A expires 12/12/15. KK1

MICHIGAN DEPARTMENT OF ENVIRONMENTAL QUALITY
OFFICE OF OIL, GAS, AND MINERALS
UPDATED PERMITS

12/15/2014 Thru 12/19/2014

PERMIT NUMBER	OWNER NUMBER	OWNER NAME	Page 2
---------------	--------------	------------	--------

56615 6361 CHEVRON MICHIGAN LLC
10691 E CARTER RD. SUITE 201
TRAVERSE CITY, MI 49684

API WELLNO: 21-009-56615-00-00
WELL NAME: PORTER MINERAL TRUST B3-24

PLUG INST. ISSUE DATE: 12/12/2014

LOCATION:	QT QT QT	SEC	T	R	TOWNSHIP	COUNTY	FEET FROM SECTION LINE	FEET FROM DRLG UNIT LINE
SL	SWSWNE	24	31N	7W	ECHO	ANTRIM	2282 N 2254 E	330 S 330 W

COMMENTS: App. to P&A expires 12/12/15. KK1

RECORD OF WELL PLUGGING:

13466 4428 MID MICHIGAN GAS STORAGE CO
11039 150TH AVE
BIG RAPIDS, MI 49307

API WELLNO: 21-133-13466-00-00
WELL NAME: TWISS 11
PLUGGING DATE: 09/22/2011

LOCATION:	QT QT QT	SEC	T	R	TOWNSHIP	COUNTY	FEET FROM SECTION LINE	FEET FROM DRLG UNIT LINE
SL	CNNESW	11	17N	7W	ORIENT	OSCEOLA	660 N 660 E	660 S 660 E

23224 4428 MID MICHIGAN GAS STORAGE CO
11039 150TH AVE
BIG RAPIDS, MI 49307

API WELLNO: 21-133-23224-00-00
WELL NAME: MCGC 40
PLUGGING DATE: 09/22/2011

LOCATION:	QT QT QT	SEC	T	R	TOWNSHIP	COUNTY	FEET FROM SECTION LINE	FEET FROM DRLG UNIT LINE
SL	N2N2NE	14	17N	7W	ORIENT	OSCEOLA	50 N 1320 E	50 N 1320 E

23227 4428 MID MICHIGAN GAS STORAGE CO
11039 150TH AVE
BIG RAPIDS, MI 49307

API WELLNO: 21-133-23227-00-00
WELL NAME: MCGC 49
PLUGGING DATE: 10/07/2011

LOCATION:	QT QT QT	SEC	T	R	TOWNSHIP	COUNTY	FEET FROM SECTION LINE	FEET FROM DRLG UNIT LINE
SL	SWSENE	13	17N	7W	ORIENT	OSCEOLA	75 S 1320 E	75 S 0 W

23228 4428 MID MICHIGAN GAS STORAGE CO
11039 150TH AVE
BIG RAPIDS, MI 49307

API WELLNO: 21-133-23228-00-00
WELL NAME: MCGC 50
PLUGGING DATE: 10/07/2011

LOCATION:	QT QT QT	SEC	T	R	TOWNSHIP	COUNTY	FEET FROM SECTION LINE	FEET FROM DRLG UNIT LINE
SL	NENESE	13	17N	7W	ORIENT	OSCEOLA	605 N 108 E	605 N 108 E

MICHIGAN DEPARTMENT OF ENVIRONMENTAL QUALITY
OFFICE OF OIL, GAS, AND MINERALS
UPDATED PERMITS

12/15/2014 Thru 12/19/2014

PERMIT NUMBER	OWNER NUMBER	OWNER NAME
23352	4428	MID MICHIGAN GAS STORAGE CO 11039 150TH AVE BIG RAPIDS, MI 49307

API WELLNO: 21-133-23352-00-00
WELL NAME: MCGC & ORIENT D-1
PLUGGING DATE: 10/13/2011

LOCATION:	<u>QT QT QT</u>	<u>SEC</u>	<u>T</u>	<u>R</u>	<u>TOWNSHIP</u>	<u>COUNTY</u>	<u>FEET FROM SECTION LINE</u>	<u>FEET FROM DRLG UNIT LINE</u>
SL	N2NWNE	12	17N	7W	ORIENT	OSCEOLA	260 N 660 W	4620 S 1980 E

24148	4428	MID MICHIGAN GAS STORAGE CO 11039 150TH AVE BIG RAPIDS, MI 49307
-------	------	--

API WELLNO: 21-133-24148-00-00
WELL NAME: MCGC 25
PLUGGING DATE: 09/22/2011

LOCATION:	<u>QT QT QT</u>	<u>SEC</u>	<u>T</u>	<u>R</u>	<u>TOWNSHIP</u>	<u>COUNTY</u>	<u>FEET FROM SECTION LINE</u>	<u>FEET FROM DRLG UNIT LINE</u>
SL	N2N2NE	10	17N	7W	ORIENT	OSCEOLA	108 N 1320 W	108 N 0 W

24807	4428	MID MICHIGAN GAS STORAGE CO 11039 150TH AVE BIG RAPIDS, MI 49307
-------	------	--

API WELLNO: 21-133-24807-00-00
WELL NAME: MCGC & ORIENT 47
PLUGGING DATE: 10/13/2011

LOCATION:	<u>QT QT QT</u>	<u>SEC</u>	<u>T</u>	<u>R</u>	<u>TOWNSHIP</u>	<u>COUNTY</u>	<u>FEET FROM SECTION LINE</u>	<u>FEET FROM DRLG UNIT LINE</u>
SL	CNSWNE	13	17N	7W	ORIENT	OSCEOLA	660 S 660 W	660 S 660 W

24807	4428	MID MICHIGAN GAS STORAGE CO 11039 150TH AVE BIG RAPIDS, MI 49307
-------	------	--

API WELLNO: 21-133-24807-01-00
WELL NAME: MCGC & ORIENT 47
PLUGGING DATE: 10/13/2011

LOCATION:	<u>QT QT QT</u>	<u>SEC</u>	<u>T</u>	<u>R</u>	<u>TOWNSHIP</u>	<u>COUNTY</u>	<u>FEET FROM SECTION LINE</u>	<u>FEET FROM DRLG UNIT LINE</u>
SL	CNSWNE	13	17N	7W	ORIENT	OSCEOLA	660 S 660 W	660 S 660 W

24832	4428	MID MICHIGAN GAS STORAGE CO 11039 150TH AVE BIG RAPIDS, MI 49307
-------	------	--

API WELLNO: 21-133-24832-00-00
WELL NAME: MCGC & ORIENT 29
PLUGGING DATE: 09/22/2011

LOCATION:	<u>QT QT QT</u>	<u>SEC</u>	<u>T</u>	<u>R</u>	<u>TOWNSHIP</u>	<u>COUNTY</u>	<u>FEET FROM SECTION LINE</u>	<u>FEET FROM DRLG UNIT LINE</u>
SL	NENESW	11	17N	7W	ORIENT	OSCEOLA	150 N 50 E	150 N 50 E

MICHIGAN DEPARTMENT OF ENVIRONMENTAL QUALITY
OFFICE OF OIL, GAS, AND MINERALS
UPDATED PERMITS

12/15/2014 Thru 12/19/2014

PERMIT NUMBER	OWNER NUMBER	OWNER NAME	Page 4
---------------	--------------	------------	--------

24833 4428 MID MICHIGAN GAS STORAGE CO
11039 150TH AVE
BIG RAPIDS, MI 49307

API WELLNO: 21-133-24833-00-00
WELL NAME: MCGC & ORIENT 32
PLUGGING DATE: 10/07/2011

LOCATION:	QT QT QT	SEC	T	R	TOWNSHIP	COUNTY	FEET FROM SECTION LINE	FEET FROM DRLG UNIT LINE
SL	SWSENE	11	17N	7W	ORIENT	OSCEOLA	20 S 1280 E	20 S 45 W

24833 4428 MID MICHIGAN GAS STORAGE CO
11039 150TH AVE
BIG RAPIDS, MI 49307

API WELLNO: 21-133-24833-01-00
WELL NAME: MCGC & ORIENT 32
PLUGGING DATE: 10/07/2011

LOCATION:	QT QT QT	SEC	T	R	TOWNSHIP	COUNTY	FEET FROM SECTION LINE	FEET FROM DRLG UNIT LINE
SL	SWSENE	11	17N	7W	ORIENT	OSCEOLA	20 S 1280 E	20 S 45 W

24834 4428 MID MICHIGAN GAS STORAGE CO
11039 150TH AVE
BIG RAPIDS, MI 49307

API WELLNO: 21-133-24834-00-00
WELL NAME: MCGC & ORIENT 23
PLUGGING DATE: 10/07/2011

LOCATION:	QT QT QT	SEC	T	R	TOWNSHIP	COUNTY	FEET FROM SECTION LINE	FEET FROM DRLG UNIT LINE
SL	SWSWSW	2	17N	7W	ORIENT	OSCEOLA	200 S 110 W	200 S 110 W

24843 4428 MID MICHIGAN GAS STORAGE CO
11039 150TH AVE
BIG RAPIDS, MI 49307

API WELLNO: 21-133-24843-00-00
WELL NAME: MCGC & ORIENT 28
PLUGGING DATE: 10/07/2011

LOCATION:	QT QT QT	SEC	T	R	TOWNSHIP	COUNTY	FEET FROM SECTION LINE	FEET FROM DRLG UNIT LINE
SL	NESWNW	11	17N	7W	ORIENT	OSCEOLA	600 S 630 W	600 S 630 W

28094 4428 MID MICHIGAN GAS STORAGE CO
11039 150TH AVE
BIG RAPIDS, MI 49307

API WELLNO: 21-133-28094-00-00
WELL NAME: MCGC 0-27
PLUGGING DATE: 10/07/2011

LOCATION:	QT QT QT	SEC	T	R	TOWNSHIP	COUNTY	FEET FROM SECTION LINE	FEET FROM DRLG UNIT LINE
SL	SWNENW	11	17N	7W	ORIENT	OSCEOLA	1290 N 1270 E	30 S 50 W

MICHIGAN DEPARTMENT OF ENVIRONMENTAL QUALITY
OFFICE OF OIL, GAS, AND MINERALS
UPDATED PERMITS

12/15/2014 Thru 12/19/2014

PERMIT NUMBER: 28097
OWNER NUMBER: 4428
OWNER NAME: MID MICHIGAN GAS STORAGE CO
11039 150TH AVE
BIG RAPIDS, MI 49307

API WELLNO: 21-133-28097-00-00
WELL NAME: MCGC 0-37
PLUGGING DATE: 09/22/2011

LOCATION:	QT QT QT	SEC	T	R	TOWNSHIP	COUNTY	FEET FROM SECTION LINE	FEET FROM DRLG UNIT LINE
SL	SESESW	11	17N	7W	ORIENT	OSCEOLA	315 S 100 E	315 S 100 E

49125 5337 MIRACLE PETROLEUM LLC
2780 GARFIELD RD NORTH
PO BOX 6320
TRAVERSE CITY, MI 49686

API WELLNO: 21-117-49125-00-00
WELL NAME: WINFIELD 1-18
PLUGGING DATE: 01/23/2010

LOCATION:	QT QT QT	SEC	T	R	TOWNSHIP	COUNTY	FEET FROM SECTION LINE	FEET FROM DRLG UNIT LINE
SL	SWNWNW	18	12N	8W	CATO	MONTCALM	1200 N 200 W	1440 S 2449 E

50414 5337 MIRACLE PETROLEUM LLC
2780 GARFIELD RD NORTH
PO BOX 6320
TRAVERSE CITY, MI 49686

API WELLNO: 21-107-40640-03-00
WELL NAME: DEERFIELD 1-36C
PLUGGING DATE: 02/23/2010

LOCATION:	QT QT QT	SEC	T	R	TOWNSHIP	COUNTY	FEET FROM SECTION LINE	FEET FROM DRLG UNIT LINE
SL	NENENW	36	13N	9W	DEERFIELD	MECOSTA	489 N 220 E	
BHL	NWSWNE	36	13N	9W	DEERFIELD	MECOSTA	1127 S 607 W	1127 S 2033 E

50722 5337 MIRACLE PETROLEUM LLC
2780 GARFIELD RD NORTH
PO BOX 6320
TRAVERSE CITY, MI 49686

API WELLNO: 21-117-50722-00-00
WELL NAME: CATO 1-6
PLUGGING DATE: 02/02/2010

LOCATION:	QT QT QT	SEC	T	R	TOWNSHIP	COUNTY	FEET FROM SECTION LINE	FEET FROM DRLG UNIT LINE
SL	NESWNW	6	12N	8W	CATO	MONTCALM	1215 S 1115 W	1215 S 1115 W

APPLICATIONS TO CHANGE WELL STATUS:

30067 5512 MERIT ENERGY CO
13727 NOEL RD, STE 1200
DALLAS, TX 75240

API WELLNO: 21-039-30067-00-00
WELL NAME: SALLING HANSON 1-1
APPROVAL DATE: 12/12/2014

LOCATION:	QT QT QT	SEC	T	R	TOWNSHIP	COUNTY	FEET FROM SECTION LINE	FEET FROM DRLG UNIT LINE
SL	NWNESE	1	28N	4W	FREDERIC	CRAWFORD	102 N 860 E	1218 S 460 W

PROPOSED REWORK: ACOWS to Perforate and Test Current Formation ACOWS to perf and acid stimulate the Niagaran (existing fmn.), expires 12/12/15. KK1

PERMIT TERMINATIONS:

60670 6460 ENCANA OIL AND GAS USA INC

MICHIGAN DEPARTMENT OF ENVIRONMENTAL QUALITY
OFFICE OF OIL, GAS, AND MINERALS
UPDATED PERMITS

12/15/2014 Thru 12/19/2014

PERMIT NUMBER OWNER NUMBER OWNER NAME Page 6

370 17TH STREET SUITE 1700
DENVER, CO 80202

API WELLNO: 21-143-60670-00-00
WELL NAME: STATE ROSCOMMON D1-17
TERMINATION DATE: 12/17/2014

LOCATION:	QT QT QT	SEC	T	R	TOWNSHIP	COUNTY	FEET FROM SECTION LINE	FEET FROM DRLG UNIT LINE
SL	NWSWSW	17	21N	4W	ROSCOMMON	ROSCOMMON	1044 S 540 W	1044 S 540 W

60672 6460 ENCANA OIL AND GAS USA INC
370 17TH STREET SUITE 1700
DENVER, CO 80202

API WELLNO: 21-143-60670-01-00
WELL NAME: STATE ROSCOMMON 1-7 HD1
TERMINATION DATE: 12/17/2014

LOCATION:	QT QT QT	SEC	T	R	TOWNSHIP	COUNTY	FEET FROM SECTION LINE	FEET FROM DRLG UNIT LINE
SL	NWSWSW	17	21N	4W	ROSCOMMON	ROSCOMMON	1044 S 540 W	
BHL	NENENE	7	21N	4W	ROSCOMMON	ROSCOMMON	460 N 430 E	460 N 2210 W

60834 6455 PREYDE LLC
3303 W SAGINAW, STE C-3
LANSING, MI 48917

API WELLNO: 21-065-60834-00-00
WELL NAME: MATA 2-23
TERMINATION DATE: 12/17/2014

LOCATION:	QT QT QT	SEC	T	R	TOWNSHIP	COUNTY	FEET FROM SECTION LINE	FEET FROM DRLG UNIT LINE
SL	SWNE	23	1N	2W	ONONDAGA	INGHAM	766 N 958 E	555 S 386 W

CORRECTIONS:

60859 4777 O I L ENERGY CORP
954 BUSINESS PARK DR STE 5
TRAVERSE CITY, MI 49686

Drilling Unit	
18	UUUUUUUU
	UUUUUUUU
	UUUUUUUU
	UUUUUUUU
	UUUUUUUU
18	UUUUUUUU

API WELLNO: 21-123-46218-01-00 TRUE VERTICAL DEPTH: 2497 FT
WELL NAME: U S A MERRILL 1-18A FORMATION: REED CITY DOLOMITE
WELL TYPE: OIL WELL CORRECTION DATE: 10/20/2014
SURF OWNER: US FOREST SERVICE

LOCATION:	QT QT QT	SEC	T	R	TOWNSHIP	COUNTY	FEET FROM SECTION LINE	FEET FROM DRLG UNIT LINE
SL	SESENE	18	15N	13W	MERRILL	NEWAYGO	2258 N 566 E	
BHL	NWSWNE	18	15N	13W	MERRILL	NEWAYGO	1918 N 2546 E	736 S 1453 W

COMMENTS: WELL TYPE CHANGED FROM DH TO OIL. WELL STATUS CHANGED FROM PB TO WC. WELL STATUS CHANGED FROM PB TO PR. USER ID: KK1

TRANSFER OF OWNERSHIP:

59979 2223 MARATHON OIL COMPANY
5555 SAN FELIPE STREET
HOUSTON, TX 77056

API WELLNO: 21-113-59919-01-00
WELL NAME: STATE PIONEER 1-3 HD1
TRANSFER DATE: 12/18/2014
PREVIOUS OWNER: ENCANA OIL AND GAS USA INC

LOCATION:	QT QT QT	SEC	T	R	TOWNSHIP	COUNTY	FEET FROM SECTION LINE	FEET FROM DRLG UNIT LINE
SL	NWSESE	3	24N	7W	PIONEER	MISSAUKEE	670 S 665 E	
BHL	NWNWNW	3	24N	7W	PIONEER	MISSAUKEE	450 N 639 W	450 N 639 W

MICHIGAN DEPARTMENT OF ENVIRONMENTAL QUALITY
OFFICE OF OIL, GAS, AND MINERALS
UPDATED PERMITS

12/15/2014 Thru 12/19/2014

PERMIT NUMBER: 60621
OWNER NUMBER: 2223
OWNER NAME: MARATHON OIL COMPANY
5555 SAN FELIPE STREET
HOUSTON, TX 77056

API WELLNO: 21-039-60620-01-00
WELL NAME: STATE BEAVER CREEK 1-23 HD1
TRANSFER DATE: 12/18/2014
PREVIOUS OWNER: ENCANA OIL AND GAS USA INC

LOCATION:	QT	QT	QT	SEC	T	R	TOWNSHIP	COUNTY	FEET FROM SECTION LINE	FEET FROM DRLG UNIT LINE
SL	NEN	WSE		11	25N	4W	BEAVER CREEK	CRAWFORD	2275 S 1363 E	
BHL	NES	WNE		23	25N	4W	BEAVER CREEK	CRAWFORD	1371 N 1367 E	1221 S 1367 E

60848 2223 MARATHON OIL COMPANY
5555 SAN FELIPE STREET
HOUSTON, TX 77056

API WELLNO: 21-113-60848-00-00
WELL NAME: STATE PIONEER 3-4 HD1
TRANSFER DATE: 12/18/2014
PREVIOUS OWNER: ENCANA OIL AND GAS USA INC

LOCATION:	QT	QT	QT	SEC	T	R	TOWNSHIP	COUNTY	FEET FROM SECTION LINE	FEET FROM DRLG UNIT LINE
SL	SESE	SESE		3	24N	7W	PIONEER	MISSAUKEE	617 S 619 E	
BHL	SWS	WSW		4	24N	7W	PIONEER	MISSAUKEE	419 S 460 W	2227 N 460 W

10856 47 SUMMIT PETROLEUM CORP
1315 S MISSION RD
PO BOX 365
MOUNT PLEASANT, MI 48804-0365

API WELLNO: 21-017-10856-00-00
WELL NAME: WALTHER, B W 1
TRANSFER DATE: 12/22/2014
PREVIOUS OWNER: SUMMIT ESSEXVILLE INC

LOCATION:	QT	QT	QT	SEC	T	R	TOWNSHIP	COUNTY	FEET FROM SECTION LINE	FEET FROM DRLG UNIT LINE
SL	NES	WNE		7	14N	6E	HAMPTON	BAY	992 S 998 W	

10989 47 SUMMIT PETROLEUM CORP
1315 S MISSION RD
PO BOX 365
MOUNT PLEASANT, MI 48804-0365

API WELLNO: 21-017-10989-00-00
WELL NAME: TENNANT, GEORGE 1
TRANSFER DATE: 12/22/2014
PREVIOUS OWNER: SUMMIT ESSEXVILLE INC

LOCATION:	QT	QT	QT	SEC	T	R	TOWNSHIP	COUNTY	FEET FROM SECTION LINE	FEET FROM DRLG UNIT LINE
SL	NENE	SESE		7	14N	6E	HAMPTON	BAY	380 N 330 E	380 N 330 E

11064 47 SUMMIT PETROLEUM CORP
1315 S MISSION RD
PO BOX 365
MOUNT PLEASANT, MI 48804-0365

API WELLNO: 21-017-11064-00-00
WELL NAME: HEBERT & WALTHER 1
TRANSFER DATE: 12/22/2014
PREVIOUS OWNER: SUMMIT ESSEXVILLE INC

LOCATION:	QT	QT	QT	SEC	T	R	TOWNSHIP	COUNTY	FEET FROM SECTION LINE	FEET FROM DRLG UNIT LINE
SL	NESE	NESE		7	14N	6E	HAMPTON	BAY	865 S 410 E	455 N 410 E

MICHIGAN DEPARTMENT OF ENVIRONMENTAL QUALITY
OFFICE OF OIL, GAS, AND MINERALS
UPDATED PERMITS

12/15/2014 Thru 12/19/2014

PERMIT NUMBER	OWNER NUMBER	OWNER NAME		Page 8
---------------	--------------	------------	--	--------

11132 47 SUMMIT PETROLEUM CORP
1315 S MISSION RD
PO BOX 365
MOUNT PLEASANT, MI 48804-0365

API WELLNO: 21-017-11132-00-00
WELL NAME: GOLBA, JULIAN 1
TRANSFER DATE: 12/22/2014
PREVIOUS OWNER: SUMMIT ESSEXVILLE INC

LOCATION:	QT QT QT	SEC	T	R	TOWNSHIP	COUNTY	FEET FROM SECTION LINE	FEET FROM DRLG UNIT LINE
SL	SWSWNW	8	14N	6E	HAMPTON	BAY	330 S 330 W	330 S 330 W

11237 47 SUMMIT PETROLEUM CORP
1315 S MISSION RD
PO BOX 365
MOUNT PLEASANT, MI 48804-0365

API WELLNO: 21-017-11237-00-00
WELL NAME: SHARRAD, FLOYD 1
TRANSFER DATE: 12/22/2014
PREVIOUS OWNER: SUMMIT ESSEXVILLE INC

LOCATION:	QT QT QT	SEC	T	R	TOWNSHIP	COUNTY	FEET FROM SECTION LINE	FEET FROM DRLG UNIT LINE
SL	NESESE	7	14N	6E	HAMPTON	BAY	915 S 330 E	405 N 330 E

11324 47 SUMMIT PETROLEUM CORP
1315 S MISSION RD
PO BOX 365
MOUNT PLEASANT, MI 48804-0365

API WELLNO: 21-017-11324-00-00
WELL NAME: BADOUR, ROY 1
TRANSFER DATE: 12/22/2014
PREVIOUS OWNER: SUMMIT ESSEXVILLE INC

LOCATION:	QT QT QT	SEC	T	R	TOWNSHIP	COUNTY	FEET FROM SECTION LINE	FEET FROM DRLG UNIT LINE
SL	SWNENE	16	14N	6E	HAMPTON	BAY	990 N 990 E	330 S 330 W

11356 47 SUMMIT PETROLEUM CORP
1315 S MISSION RD
PO BOX 365
MOUNT PLEASANT, MI 48804-0365

API WELLNO: 21-017-11356-00-00
WELL NAME: STEVENS CREAMERY 1
TRANSFER DATE: 12/22/2014
PREVIOUS OWNER: SUMMIT ESSEXVILLE INC

LOCATION:	QT QT QT	SEC	T	R	TOWNSHIP	COUNTY	FEET FROM SECTION LINE	FEET FROM DRLG UNIT LINE
SL	SWSWSW	8	14N	6E	HAMPTON	BAY	330 S 330 W	330 S 330 W

11384 47 SUMMIT PETROLEUM CORP
1315 S MISSION RD
PO BOX 365
MOUNT PLEASANT, MI 48804-0365

API WELLNO: 21-017-11384-00-00
WELL NAME: EVELYN 1
TRANSFER DATE: 12/22/2014
PREVIOUS OWNER: SUMMIT ESSEXVILLE INC

LOCATION:	QT QT QT	SEC	T	R	TOWNSHIP	COUNTY	FEET FROM SECTION LINE	FEET FROM DRLG UNIT LINE
SL	NENWSE	16	14N	6E	HAMPTON	BAY	330 N 990 W	330 N 330 E

MICHIGAN DEPARTMENT OF ENVIRONMENTAL QUALITY
OFFICE OF OIL, GAS, AND MINERALS
UPDATED PERMITS

12/15/2014 Thru 12/19/2014

PERMIT NUMBER: 11667
OWNER NUMBER: 47
OWNER NAME: SUMMIT PETROLEUM CORP
1315 S MISSION RD
PO BOX 365
MOUNT PLEASANT, MI 48804-0365

API WELLNO: 21-017-11667-00-00
WELL NAME: WALRAVEN 1
TRANSFER DATE: 12/22/2014
PREVIOUS OWNER: SUMMIT ESSEXVILLE INC

LOCATION:	QT	QT	QT	SEC	T	R	TOWNSHIP	COUNTY	FEET FROM SECTION LINE	FEET FROM DRLG UNIT LINE
SL	N	E	N	16	14N	6E	HAMPTON	BAY	330 N 330 E	330 N 330 E

11679 47 SUMMIT PETROLEUM CORP
1315 S MISSION RD
PO BOX 365
MOUNT PLEASANT, MI 48804-0365

API WELLNO: 21-017-11679-00-00
WELL NAME: HUSKINS, ALBERT 1
TRANSFER DATE: 12/22/2014
PREVIOUS OWNER: SUMMIT ESSEXVILLE INC

LOCATION:	QT	QT	QT	SEC	T	R	TOWNSHIP	COUNTY	FEET FROM SECTION LINE	FEET FROM DRLG UNIT LINE
SL	N	E	N	16	14N	6E	HAMPTON	BAY	330 N 330 E	330 N 330 E

11731 47 SUMMIT PETROLEUM CORP
1315 S MISSION RD
PO BOX 365
MOUNT PLEASANT, MI 48804-0365

API WELLNO: 21-017-11731-00-00
WELL NAME: STEVENS, FRANK 1
TRANSFER DATE: 12/22/2014
PREVIOUS OWNER: SUMMIT ESSEXVILLE INC

LOCATION:	QT	QT	QT	SEC	T	R	TOWNSHIP	COUNTY	FEET FROM SECTION LINE	FEET FROM DRLG UNIT LINE
SL	S	W	N	17	14N	6E	HAMPTON	BAY	990 N 990 E	330 S 330 W

11816 47 SUMMIT PETROLEUM CORP
1315 S MISSION RD
PO BOX 365
MOUNT PLEASANT, MI 48804-0365

API WELLNO: 21-017-11816-00-00
WELL NAME: KISH, BESSIE 1
TRANSFER DATE: 12/22/2014
PREVIOUS OWNER: SUMMIT ESSEXVILLE INC

LOCATION:	QT	QT	QT	SEC	T	R	TOWNSHIP	COUNTY	FEET FROM SECTION LINE	FEET FROM DRLG UNIT LINE
SL	S	W	S	15	14N	6E	HAMPTON	BAY	330 S 330 W	330 S 330 W

11844 47 SUMMIT PETROLEUM CORP
1315 S MISSION RD
PO BOX 365
MOUNT PLEASANT, MI 48804-0365

API WELLNO: 21-017-11844-00-00
WELL NAME: WIEDYK, FRANK 1
TRANSFER DATE: 12/22/2014
PREVIOUS OWNER: SUMMIT ESSEXVILLE INC

LOCATION:	QT	QT	QT	SEC	T	R	TOWNSHIP	COUNTY	FEET FROM SECTION LINE	FEET FROM DRLG UNIT LINE
SL	N	E	S	16	14N	6E	HAMPTON	BAY	990 S 990 W	330 N 330 E

MICHIGAN DEPARTMENT OF ENVIRONMENTAL QUALITY
OFFICE OF OIL, GAS, AND MINERALS
UPDATED PERMITS

12/15/2014 Thru 12/19/2014

PERMIT NUMBER: 12033
OWNER NUMBER: 47
OWNER NAME: SUMMIT PETROLEUM CORP
1315 S MISSION RD
PO BOX 365
MOUNT PLEASANT, MI 48804-0365

API WELLNO: 21-017-12033-00-00
WELL NAME: FRITSCH, RUFUS 1
TRANSFER DATE: 12/22/2014
PREVIOUS OWNER: SUMMIT ESSEXVILLE INC

LOCATION:	QT	QT	QT	SEC	T	R	TOWNSHIP	COUNTY	FEET FROM SECTION LINE	FEET FROM DRLG UNIT LINE
SL	S	W	N	15	14N	6E	HAMPTON	BAY	990 N 430 W	330 S 430 W

12056 47 SUMMIT PETROLEUM CORP
1315 S MISSION RD
PO BOX 365
MOUNT PLEASANT, MI 48804-0365

API WELLNO: 21-017-12056-00-00
WELL NAME: WIEDYK, NICHOLAS 1
TRANSFER DATE: 12/22/2014
PREVIOUS OWNER: SUMMIT ESSEXVILLE INC

LOCATION:	QT	QT	QT	SEC	T	R	TOWNSHIP	COUNTY	FEET FROM SECTION LINE	FEET FROM DRLG UNIT LINE
SL	S	W	S	16	14N	6E	HAMPTON	BAY	330 S 990 E	330 S 330 W

12103 47 SUMMIT PETROLEUM CORP
1315 S MISSION RD
PO BOX 365
MOUNT PLEASANT, MI 48804-0365

API WELLNO: 21-017-12103-00-00
WELL NAME: WALRAVEN 2
TRANSFER DATE: 12/22/2014
PREVIOUS OWNER: SUMMIT ESSEXVILLE INC

LOCATION:	QT	QT	QT	SEC	T	R	TOWNSHIP	COUNTY	FEET FROM SECTION LINE	FEET FROM DRLG UNIT LINE
SL	N	E	S	16	14N	6E	HAMPTON	BAY	990 S 330 E	990 S 330 E

12281 47 SUMMIT PETROLEUM CORP
1315 S MISSION RD
PO BOX 365
MOUNT PLEASANT, MI 48804-0365

API WELLNO: 21-017-12281-00-00
WELL NAME: STATE NIX 1
TRANSFER DATE: 12/22/2014
PREVIOUS OWNER: SUMMIT ESSEXVILLE INC

LOCATION:	QT	QT	QT	SEC	T	R	TOWNSHIP	COUNTY	FEET FROM SECTION LINE	FEET FROM DRLG UNIT LINE
SL	S	E	N	7	14N	6E	HAMPTON	BAY	990 N 480 E	330 S 480 E

12282 47 SUMMIT PETROLEUM CORP
1315 S MISSION RD
PO BOX 365
MOUNT PLEASANT, MI 48804-0365

API WELLNO: 21-017-12282-00-00
WELL NAME: STATE GRANDMASON 1
TRANSFER DATE: 12/22/2014
PREVIOUS OWNER: SUMMIT ESSEXVILLE INC

LOCATION:	QT	QT	QT	SEC	T	R	TOWNSHIP	COUNTY	FEET FROM SECTION LINE	FEET FROM DRLG UNIT LINE
SL	S	W	N	7	14N	6E	HAMPTON	BAY	1190 N 330 W	130 S 330 W

MICHIGAN DEPARTMENT OF ENVIRONMENTAL QUALITY
OFFICE OF OIL, GAS, AND MINERALS
UPDATED PERMITS

12/15/2014 Thru 12/19/2014

PERMIT NUMBER: 12463
OWNER NUMBER: 47
OWNER NAME: SUMMIT PETROLEUM CORP
1315 S MISSION RD
PO BOX 365
MOUNT PLEASANT, MI 48804-0365

API WELLNO: 21-017-12463-00-00
WELL NAME: SCHAEFER, JOSEPH 1
TRANSFER DATE: 12/22/2014
PREVIOUS OWNER: SUMMIT ESSEXVILLE INC

LOCATION:	QT	QT	QT	SEC	T	R	TOWNSHIP	COUNTY	FEET FROM SECTION LINE	FEET FROM DRLG UNIT LINE
SL	NEN	WSW		16	14N	6E	HAMPTON	BAY	330 N 990 W	330 N 330 E

12618 47 SUMMIT PETROLEUM CORP
1315 S MISSION RD
PO BOX 365
MOUNT PLEASANT, MI 48804-0365

API WELLNO: 21-017-12618-00-00
WELL NAME: HOUSER JOAN 1
TRANSFER DATE: 12/22/2014
PREVIOUS OWNER: SUMMIT ESSEXVILLE INC

LOCATION:	QT	QT	QT	SEC	T	R	TOWNSHIP	COUNTY	FEET FROM SECTION LINE	FEET FROM DRLG UNIT LINE
SL	NENE	SE		17	14N	6E	HAMPTON	BAY	450 N 450 E	

14770 47 SUMMIT PETROLEUM CORP
1315 S MISSION RD
PO BOX 365
MOUNT PLEASANT, MI 48804-0365

API WELLNO: 21-017-14770-00-00
WELL NAME: TENNANT, GEORGE 2
TRANSFER DATE: 12/22/2014
PREVIOUS OWNER: SUMMIT ESSEXVILLE INC

LOCATION:	QT	QT	QT	SEC	T	R	TOWNSHIP	COUNTY	FEET FROM SECTION LINE	FEET FROM DRLG UNIT LINE
SL	SWNE	SE		7	14N	6E	HAMPTON	BAY	990 N 990 E	330 S 330 W

20593 47 SUMMIT PETROLEUM CORP
1315 S MISSION RD
PO BOX 365
MOUNT PLEASANT, MI 48804-0365

API WELLNO: 21-133-20593-00-00
WELL NAME: VINCENT, E S 2
TRANSFER DATE: 12/22/2014
PREVIOUS OWNER: SUMMIT REED CITY INC

LOCATION:	QT	QT	QT	SEC	T	R	TOWNSHIP	COUNTY	FEET FROM SECTION LINE	FEET FROM DRLG UNIT LINE
SL	N2SW	NE		6	17N	10W	RICHMOND	OSCEOLA	990 S 660 W	990 S 660 W

33753 47 SUMMIT PETROLEUM CORP
1315 S MISSION RD
PO BOX 365
MOUNT PLEASANT, MI 48804-0365

API WELLNO: 21-017-33753-00-00
WELL NAME: HUGO 1-21
TRANSFER DATE: 12/22/2014
PREVIOUS OWNER: SUMMIT ESSEXVILLE INC

LOCATION:	QT	QT	QT	SEC	T	R	TOWNSHIP	COUNTY	FEET FROM SECTION LINE	FEET FROM DRLG UNIT LINE
SL	NWN	ENE		21	14N	6E	HAMPTON	BAY	330 N 990 E	330 N 330 W

MICHIGAN DEPARTMENT OF ENVIRONMENTAL QUALITY
OFFICE OF OIL, GAS, AND MINERALS
UPDATED PERMITS

12/15/2014 Thru 12/19/2014

PERMIT NUMBER: 33864
OWNER NUMBER: 47
OWNER NAME: SUMMIT PETROLEUM CORP
1315 S MISSION RD
PO BOX 365
MOUNT PLEASANT, MI 48804-0365

API WELLNO: 21-017-33864-00-00
WELL NAME: VERMEESCH, JOSEPH 2-21
TRANSFER DATE: 12/22/2014
PREVIOUS OWNER: SUMMIT ESSEXVILLE INC

LOCATION:	QT	QT	QT	SEC	T	R	TOWNSHIP	COUNTY	FEET FROM SECTION LINE	FEET FROM DRLG UNIT LINE
SL	N	W	N	21	14N	6E	HAMPTON	BAY	430 N 1850 W	430 N 530 W

34500 47 SUMMIT PETROLEUM CORP
1315 S MISSION RD
PO BOX 365
MOUNT PLEASANT, MI 48804-0365

API WELLNO: 21-017-34500-00-00
WELL NAME: KRYSZAK 2-22
TRANSFER DATE: 12/22/2014
PREVIOUS OWNER: SUMMIT ESSEXVILLE INC

LOCATION:	QT	QT	QT	SEC	T	R	TOWNSHIP	COUNTY	FEET FROM SECTION LINE	FEET FROM DRLG UNIT LINE
SL	N	W	N	22	14N	6E	HAMPTON	BAY	360 N 999 E	360 N 999 E

34501 47 SUMMIT PETROLEUM CORP
1315 S MISSION RD
PO BOX 365
MOUNT PLEASANT, MI 48804-0365

API WELLNO: 21-017-34501-00-00
WELL NAME: NORBERT WIEDYK 1-22
TRANSFER DATE: 12/22/2014
PREVIOUS OWNER: SUMMIT ESSEXVILLE INC

LOCATION:	QT	QT	QT	SEC	T	R	TOWNSHIP	COUNTY	FEET FROM SECTION LINE	FEET FROM DRLG UNIT LINE
SL	N	W	N	22	14N	6E	HAMPTON	BAY	545 N 997 E	545 N 997 E

36329 47 SUMMIT PETROLEUM CORP
1315 S MISSION RD
PO BOX 365
MOUNT PLEASANT, MI 48804-0365

API WELLNO: 21-017-36329-00-00
WELL NAME: WAZBINSKI 1-17
TRANSFER DATE: 12/22/2014
PREVIOUS OWNER: SUMMIT ESSEXVILLE INC

LOCATION:	QT	QT	QT	SEC	T	R	TOWNSHIP	COUNTY	FEET FROM SECTION LINE	FEET FROM DRLG UNIT LINE
SL	N	W	S	17	14N	6E	HAMPTON	BAY	993 S 330 W	330 N 330 W

36332 47 SUMMIT PETROLEUM CORP
1315 S MISSION RD
PO BOX 365
MOUNT PLEASANT, MI 48804-0365

API WELLNO: 21-157-36332-00-00
WELL NAME: TACEY 1-22
TRANSFER DATE: 12/22/2014
PREVIOUS OWNER: SUMMIT ESSEXVILLE INC

LOCATION:	QT	QT	QT	SEC	T	R	TOWNSHIP	COUNTY	FEET FROM SECTION LINE	FEET FROM DRLG UNIT LINE
SL	S	E	S	22	14N	7E	WISNER	TUSCOLA	460 S 863 W	460 S 460 E

MICHIGAN DEPARTMENT OF ENVIRONMENTAL QUALITY
OFFICE OF OIL, GAS, AND MINERALS
UPDATED PERMITS

12/15/2014 Thru 12/19/2014

PERMIT NUMBER: 8245
OWNER NUMBER: 47
OWNER NAME: SUMMIT PETROLEUM CORP
1315 S MISSION RD
PO BOX 365
MOUNT PLEASANT, MI 48804-0365

API WELLNO: 21-133-08245-00-00
WELL NAME: FATUM, EMMA 1
TRANSFER DATE: 12/22/2014
PREVIOUS OWNER: SUMMIT REED CITY INC

LOCATION:	QT	QT	QT	SEC	T	R	TOWNSHIP	COUNTY	FEET FROM SECTION LINE	FEET FROM DRLG UNIT LINE
SL	S	W	S	30	18N	10W	LINCOLN	OSCEOLA	330 S	330 W

8514 47 SUMMIT PETROLEUM CORP
1315 S MISSION RD
PO BOX 365
MOUNT PLEASANT, MI 48804-0365

API WELLNO: 21-133-08514-00-00
WELL NAME: GINGRICH, ROYAL E 1
TRANSFER DATE: 12/22/2014
PREVIOUS OWNER: SUMMIT REED CITY INC

LOCATION:	QT	QT	QT	SEC	T	R	TOWNSHIP	COUNTY	FEET FROM SECTION LINE	FEET FROM DRLG UNIT LINE
SL	S	E	S	30	18N	10W	LINCOLN	OSCEOLA	330 S	330 E

8662 47 SUMMIT PETROLEUM CORP
1315 S MISSION RD
PO BOX 365
MOUNT PLEASANT, MI 48804-0365

API WELLNO: 21-133-08662-00-00
WELL NAME: LOMP, MARY 1
TRANSFER DATE: 12/22/2014
PREVIOUS OWNER: SUMMIT REED CITY INC

LOCATION:	QT	QT	QT	SEC	T	R	TOWNSHIP	COUNTY	FEET FROM SECTION LINE	FEET FROM DRLG UNIT LINE
SL	N	W	N	31	18N	10W	LINCOLN	OSCEOLA	330 N	330 W

8709 47 SUMMIT PETROLEUM CORP
1315 S MISSION RD
PO BOX 365
MOUNT PLEASANT, MI 48804-0365

API WELLNO: 21-133-08709-00-00
WELL NAME: JEWETT, JAY FFMC 1
TRANSFER DATE: 12/22/2014
PREVIOUS OWNER: SUMMIT REED CITY INC

LOCATION:	QT	QT	QT	SEC	T	R	TOWNSHIP	COUNTY	FEET FROM SECTION LINE	FEET FROM DRLG UNIT LINE
SL	N	W	N	31	18N	10W	LINCOLN	OSCEOLA	330 N	330 W

8757 47 SUMMIT PETROLEUM CORP
1315 S MISSION RD
PO BOX 365
MOUNT PLEASANT, MI 48804-0365

API WELLNO: 21-133-08757-00-00
WELL NAME: JEWETT, JAY B-3
TRANSFER DATE: 12/22/2014
PREVIOUS OWNER: SUMMIT REED CITY INC

LOCATION:	QT	QT	QT	SEC	T	R	TOWNSHIP	COUNTY	FEET FROM SECTION LINE	FEET FROM DRLG UNIT LINE
SL	N	2	S	31	18N	10W	LINCOLN	OSCEOLA	990 S	660 W

MICHIGAN DEPARTMENT OF ENVIRONMENTAL QUALITY
OFFICE OF OIL, GAS, AND MINERALS
UPDATED PERMITS

12/15/2014 Thru 12/19/2014

PERMIT NUMBER	OWNER NUMBER	OWNER NAME		Page 14
---------------	--------------	------------	--	---------

9162 47 SUMMIT PETROLEUM CORP
 1315 S MISSION RD
 PO BOX 365
 MOUNT PLEASANT, MI 48804-0365

API WELLNO: 21-133-09162-00-00
WELL NAME: WILLIAMS 2
TRANSFER DATE: 12/22/2014
PREVIOUS OWNER: SUMMIT REED CITY INC

LOCATION:	QT QT QT	SEC	T	R	TOWNSHIP	COUNTY	FEET FROM SECTION LINE	FEET FROM DRLG UNIT LINE
SL	S2SWSE	31	18N	10W	LINCOLN	OSCEOLA	400 S 660 W	400 S 660 W

9465 47 SUMMIT PETROLEUM CORP
 1315 S MISSION RD
 PO BOX 365
 MOUNT PLEASANT, MI 48804-0365

API WELLNO: 21-133-09465-01-00
WELL NAME: CARNEY, W R 1
TRANSFER DATE: 12/22/2014
PREVIOUS OWNER: SUMMIT REED CITY INC

LOCATION:	QT QT QT	SEC	T	R	TOWNSHIP	COUNTY	FEET FROM SECTION LINE	FEET FROM DRLG UNIT LINE
SL	N2NWNE	5	17N	10W	RICHMOND	OSCEOLA	330 N 660 W	330 N 660 E

9465 47 SUMMIT PETROLEUM CORP
 1315 S MISSION RD
 PO BOX 365
 MOUNT PLEASANT, MI 48804-0365

API WELLNO: 21-133-09465-00-00
WELL NAME: CARNEY, W R 1
TRANSFER DATE: 12/22/2014
PREVIOUS OWNER: SUMMIT REED CITY INC

LOCATION:	QT QT QT	SEC	T	R	TOWNSHIP	COUNTY	FEET FROM SECTION LINE	FEET FROM DRLG UNIT LINE
SL	N2NWNE	5	17N	10W	RICHMOND	OSCEOLA	330 N 660 W	330 N 660 E